

Republic of South Sudan



Ministry of Health Public Health Emergency Operations Center (PHEOC) For More Information, please call 6666 Daily Updates on Public Health Events in South Sudan

Updated on 30th / September / 2020 at 9:02AM

(1) COVID-19 SITUATION UPDATES.


a. South Sudan Updates:

Total Confirmed	Total Recoveries	Total Death	Total Alerts
2,705	1,438	49	1,055

b. Africa Situation Updates:

Total Confirmed	Total Death	Total Recoveries
1,472,433	35,954	1,217,457

The three Leading
Countries in
Africa



Country	Confirmed	Death
South Africa	672,572	16,667
Egypt	103,079	5,914
Morocco	121,183	2,152

IGAD Member States Updates:

Country	Confirmed	Death
South Sudan	2,705	49
Ethiopia	74,584	1,191
Eritrea	375	0
Kenya	38,378	707
Somalia	3,588	99
Sudan	13,640	836
Uganda	8,017	75
Djibouti	5,416	61
Total	146,703	3,018

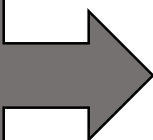
EAC Member States Updates:

Country	Confirmed Cases	Death Cases
South Sudan	2,705	49
Kenya	38,378	707
Uganda	8,017	75
Rwanda	4,836	29
Burundi	506	1
Tanzania	509	21
Total	54,951	903

(c). Global Updates:

Total Confirmed	Total Death	Total Recoveries
33,652,960	1,007,922	23,402,148

**The three
Leading
Countries in
The
World**



Country	Confirmed	Death
USA	7,191,062	205,998
India	6,225,763	97,497
Brazil	4,777,522	142,921

(2). EVD SITUATION UPDATES:

a. South Sudan updates

Total Alerts	Total Confirmed
127	0

b. DRC Updates

11th DRC Ebola Mbandaka Outbreak Response Update:

1. 121 cases (115 confirmed, 6 probable) – 9 new cases since the last update on 28-August
2. 48 deaths;
3. 12 Health Zones and 39 Health Areas (4 new Has since last report) affected – Mbandaka, Wangata, Bikoro, Bolomba, Iboko, Lotumbe, Ingende, Lolanga Mampoko, Lilanga Bobangi, Monieka, Bolenge and Bomongo
4. 7 cases remain in the community (4 Lotumbe, 1 Mbandka, 1 Lolanga Mampoko, 1 Monieka)
5. 6/17 (35%) of cases died in the community
6. 52 people have recovered from EVD
7. 4 contacts in 3 villages of Rep. of Congo
8. Sites for the EVD survivors clinics have been identified and will include: Bikoro, Bolomba, Itipo and Mbandaka

10th Ebola Outbreak: Ituri/North Kivu/South Kivu Provinces, Eastern Congo

1. RDT updates: 166 bodies swabbed – all non-reactive

“Officials reported **5 more illnesses** and **3 more deaths** in a new Ebola outbreak in the Democratic Republic of the Congo (DRC), according to figures reported today [**Mon 15 Jun 2020**] by the country's multispectral Ebola response committee(CMRE). The new developments raise the outbreak total to 17 cases, 14 of them confirmed and 3 listed as probable. The new deaths raise the fatality count **to 11**. The World Health Organization (WHO) said last week in its latest situation report that the outbreak has affected 6 health areas in **3 health zones: Mbandaka, Wangata, and Bikoro**. Sequencing suggests that it is not related to the larger ongoing outbreak in the eastern part of the country, where the

total stands at 3463 cases, 2280 of them fatal. If no new cases are reported **by 25 Jun 2020**, the larger outbreak will be declared”

As of 5th Sep 2020

Ebola outbreak in Equateur province, DRC: 112 cases, 48 deaths. In a follow-up on the Ebola virus disease (EVD) outbreak in Equateur Province, Democratic Republic of the Congo (DRC), officials report the outbreak continues to spread in the province.

Total Confirmed	Total Death
112	48

3. IDSR SITUATION UPDATES;

Measles Outbreak as of week 35, 2020

Measles outbreaks confirmed in 2020, six counties:

- Tonj East,
- Magwi, Bor,
- Kapoeta East,
- Tonj South
- Wau
- Bentiu PoC

Malaria Outbreak as of week 35, 2020

Malaria was the leading cause of morbidity and mortality, accounting for 62.1% of all morbidities and 36.2% of all mortalities this week. There were 3 Counties with malaria trends that exceeded the threshold (third quartile of trends for the period 2013-2017) and these include the following: Bentiu hub (Rubkona); Wau hub (Wau); Malakal. Hub (Melut); Rumbek hub (Wulu) In the PoC sites; malaria is the top cause of morbidity in Bentiu (60%); Juba (40%), and Bor (47%). In Wau and Malakal PoCs, malaria accounts for (33%) and (5%) of OPD consultations, respectively.

Malaria trends by county Republic of South Sudan, as of week 38 ,2020.

There is 7 Counties with malaria trends that exceeded the threshold (third quartile of trends for the period 2013-2017) and these include the following:

1. Bentiu hub (Pariang, Rubkona)
2. Wau hub (Wau)
3. Kwajok Hub (Abyei, Twic Maayardit)
4. Malakal (Renk, Melut)

Proposed public health actions

1. Malaria taskforce of malaria technical working group meeting to ensure that operational readiness for malaria prevention, diagnosis, and treatment are optimized.
2. Field missions to conduct technical verification of the trends in the affected counties
3. Assessment of current stock levels of malaria diagnostics (RDTs), medicines (ACTs), and LLINs.
4. Stocking up on malaria prevention (LLINs), diagnostics (RDTs), medicines (ACTs), and enhancing behavioral change communication for malaria prevention, prompt investigation and initiation of treatment

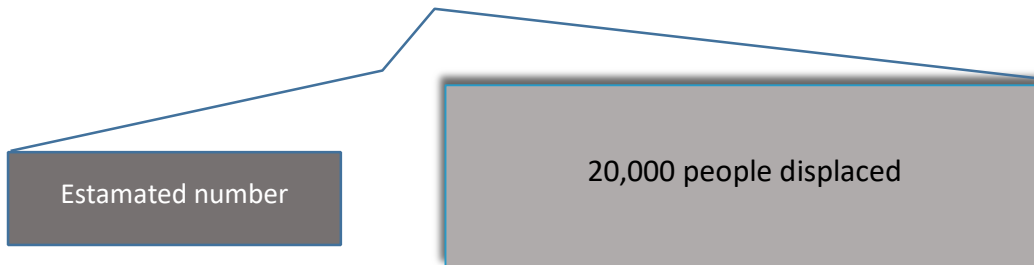
Hepatitis E, Bentiu PoC as of week 35.

There were (2) new cases reported in week 35, 2020 • All the cases were managed as outpatient cases except for seven cases who were admitted • 5 deaths reported in 2019 and 2020 • 50% are female and 50% are male. • Age group less than 15 years had the most cases with (75%) cases. • At risk of adverse outcomes when infected in the 3rd trimester of pregnancy • Use of unsafe drinking water likely to be source of infection • Up to week 35, 2020; there were 401 cases of HEV in Bentiu PoC including 4 deaths (CFR 0.01%)

4 FLOOD SITUATION UPDATES

June 20/2020: Reported by Eyes Radio

According to the Secretary-General of Jonglei state;

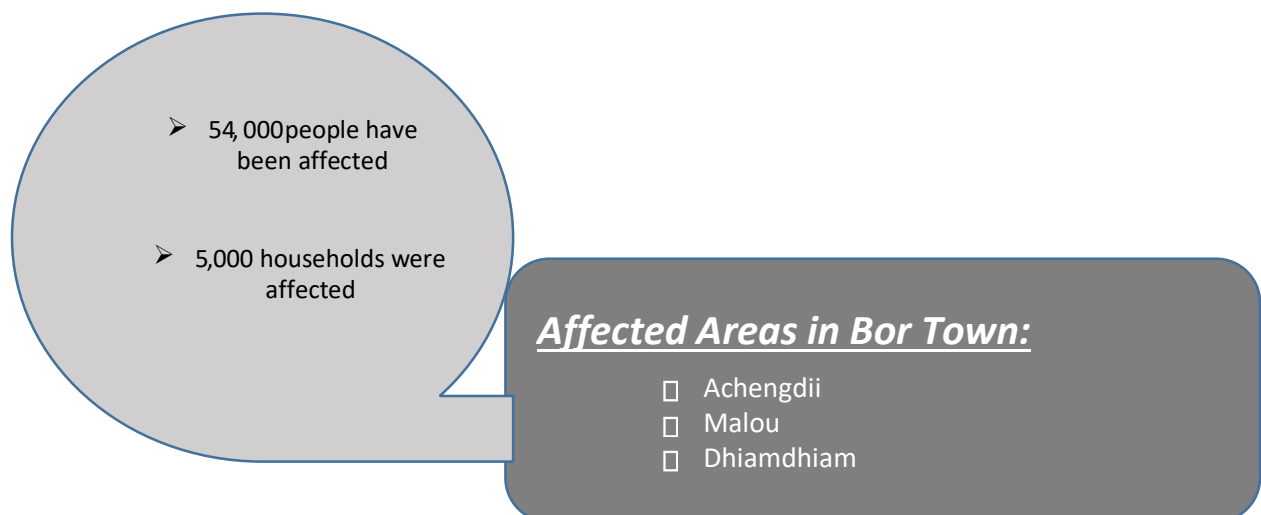


- In Bor town alone humanitarian coordination officer puts the number to be 10,000.
- In Duk Padiet the number is also close to that of Bor.

- Mabior told Eye Radio on Friday

June 5th /2020: Reported by Radio Tamazuj

According to Radio Tamazuj Report, thousands of people have been displaced by floods from torrential rains in the town of Bor in Jonglei State



As of 3rd september 2020

Source: OCHA

“More than 600,000 people have been affected by flooding in areas along the White Nile since July, with Jonglei and Lakes the worst affected states. Heavy rains have caused rivers to overflow their dykes and banks, flooding vast areas and settlements along the White Nile in the centre of the country. The majority of people displaced moved to higher ground near their homes and plan to return once the flood waters recede. In Bor South, over 33,000 people earlier displaced by conflict and flooding in Twic East and Duk counties to the north have moved west into Awerial county, and are now sheltering in Mingkaman town IDP settlement. A coordinated humanitarian response scale-up in the most affected states of Jonglei, Lakes and Unity was initiated to respond to the increased needs of people affected and displaced by the flood waters. Rapid needs assessments were conducted in six of the affected counties in early August and partners are now responding to the immediate needs of the flood-affected people, with more assessments planned and efforts ongoing to reach the more remote areas. According to early assessments, priorities include water purification tablets, plastic sheeting for temporary shelter, mosquito nets, fishing kits and medicine for malaria, diarrhoea and other waterborne diseases”

As of 3rd september 2020

FLOOD-AFFECTED PEOPLE BY STATE	
State	Number of people Affected
Jonglei	240K
Lakes	221K
Upper Nile	59K
Unity	53K
Central Equatoria	26K
Western Equatoria	4K

77% of people affected are in Jonglei and Lakes

As of 28th September 2020

By The UN Office for Coordination of Humanitarian Affairs.

The agency just concluded rapid needs assessments in 34 counties affected by the flooding.

It reported that an ***estimated 625,000 people*** have been affected by flash floods in areas along the ***White Nile*** since July.

OCHA said nearly 90 percent of those affected are in *Jonglei, Lakes and Upper Nile states*.

The agency added that *Ayod, Bor South and Duk counties in Jonglei; Awerial in Lakes, and Panyinjar and Koch counties in Unity*, have been identified as a high priority for a scale-up in operations, where physical access allows.

It warned that the number of displaced persons and water levels are expected to rise in the coming months, adding that the food crisis *could worsen in the 34 counties* already affected by the flooding.

East Coast Fever outbreak

Most affected areas

state	County	Payam
EES	Torit	Ikwoto
EES	Torit	Magwi

Compiled by: Watch Team